TAVOLA

1.1

SCALA
VARIE

DATA
OTTOBRE 2020

DITTA

sede Legale: Via Scrovegni, 1 - Padova
C.F. 00314500273 - P. IVA 01782190282

OGGETTO

Pratica di VIA ai sensi dell'art 22 c. 1 lett. a) LRV 50/11 e D.lgs 152/2006

RIFERIMENTI CATASTALI

Comune di Mira, Sezione Unica,
Foglio 40, mappale 60

TAVOLA

PROGETTO

Foto aerea	1/5000
Estratto CTR	1/5000
Estratto PRG	1/2000
Estratto UTE	1/2000
Schemi di calcolo volume	1/1500
Planimetria generale	1/1000

PROGETTISTA

Arch. Jacopo Carraro
Codice Fiscale CRR JCP 71C09 L736T
Ordine degli Architetti di Venezia n 2977

I A T O
STUDIO ARCHITETTURA
IDEDILIZIA_ ARCHITETTURA_ URBANISTICA
Via del Bucintoro, 5 Mira 30034 (Ve)
tel 041 420800 C. F. / P. Iva 04335820272
jacoarch71@gmail.com jacopo.carraro@archiworldpec.it

PLANMIETRIA GENERALE 1/1000

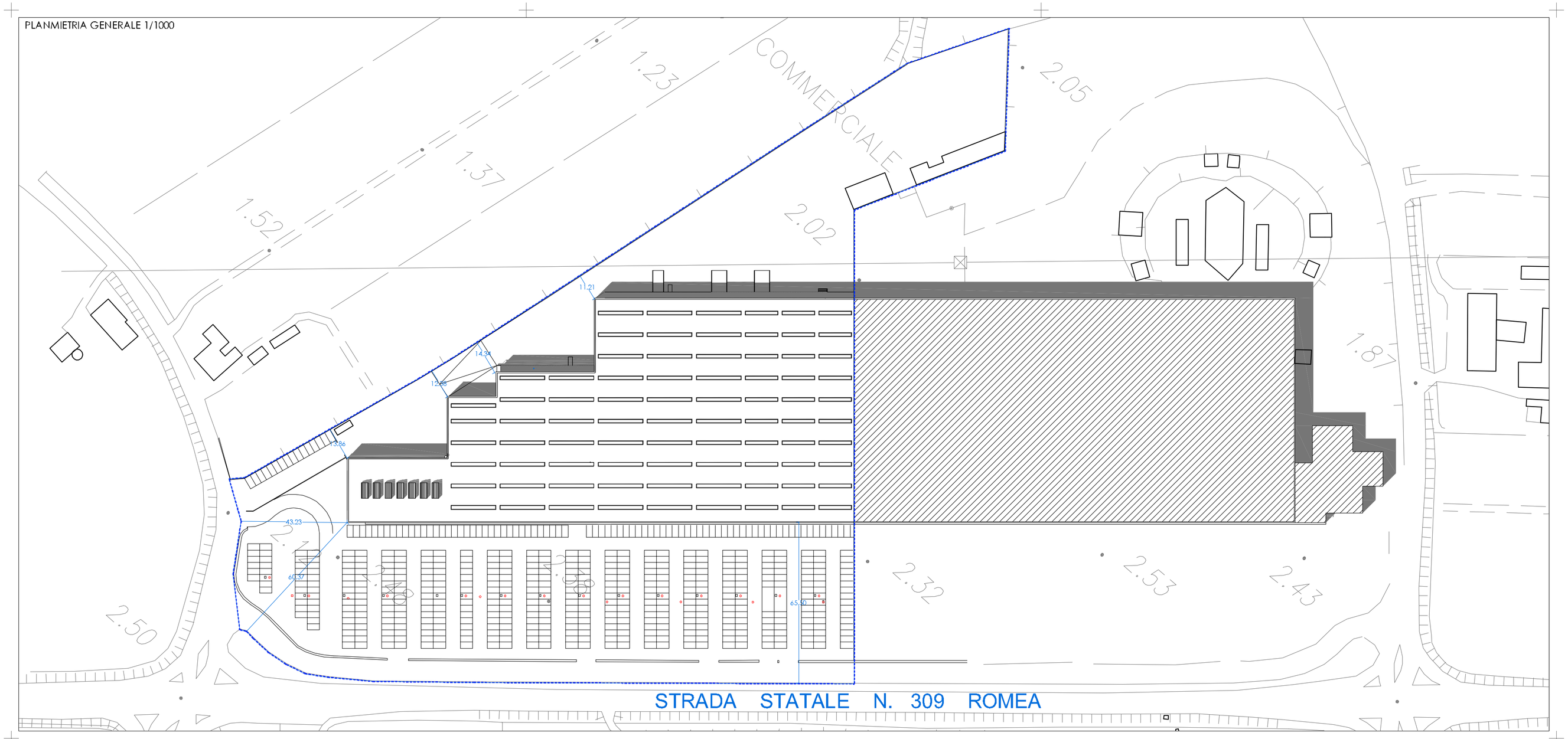

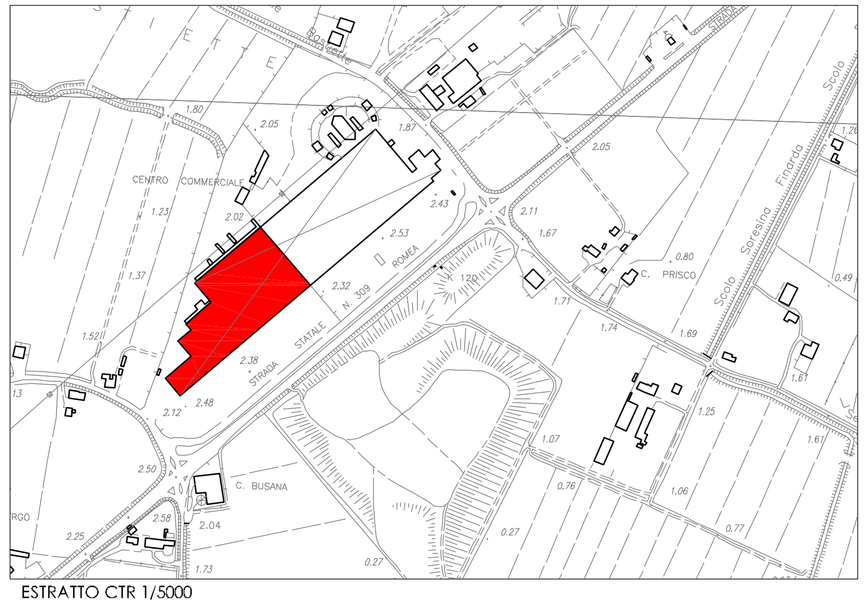

ESTRATTO CTR 1/5000

ESTRATTO AEREOFOTO 1/5000

SUPERFICIE COPERTA
14.517,73 mq => 15.518 mq

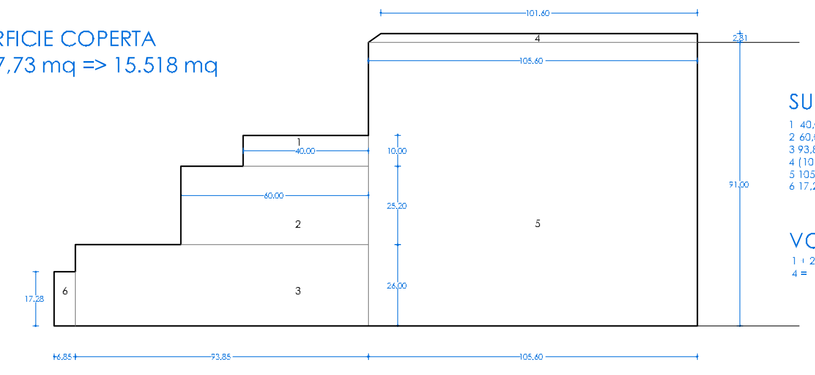

SUPERFICIE COPERTA

1 40,00	x 10,00 =	400,00
2 60,00	x 25,20 =	1.512,00
3 93,85	x 26,00 =	2.440,10
4 (101,60 + 105,60)/2	x 2,81 =	291,11
5 105,30	x 90,60 =	9.609,60
6 17,28	x 6,85 =	118,37
		14.371,18

VOLUME ESISTENTE

1 + 2 + 3 + 5 + 6 =	14.080,07 x 7,5 =	105.600,53 mc
4 =	291,11 x 3,82 =	1.112,04 mc
		106.712,57 mc

SUPERFICIE FONDIARIA DA CALCOLO POLILINEA
35.620,54 mq => 35.621 mq

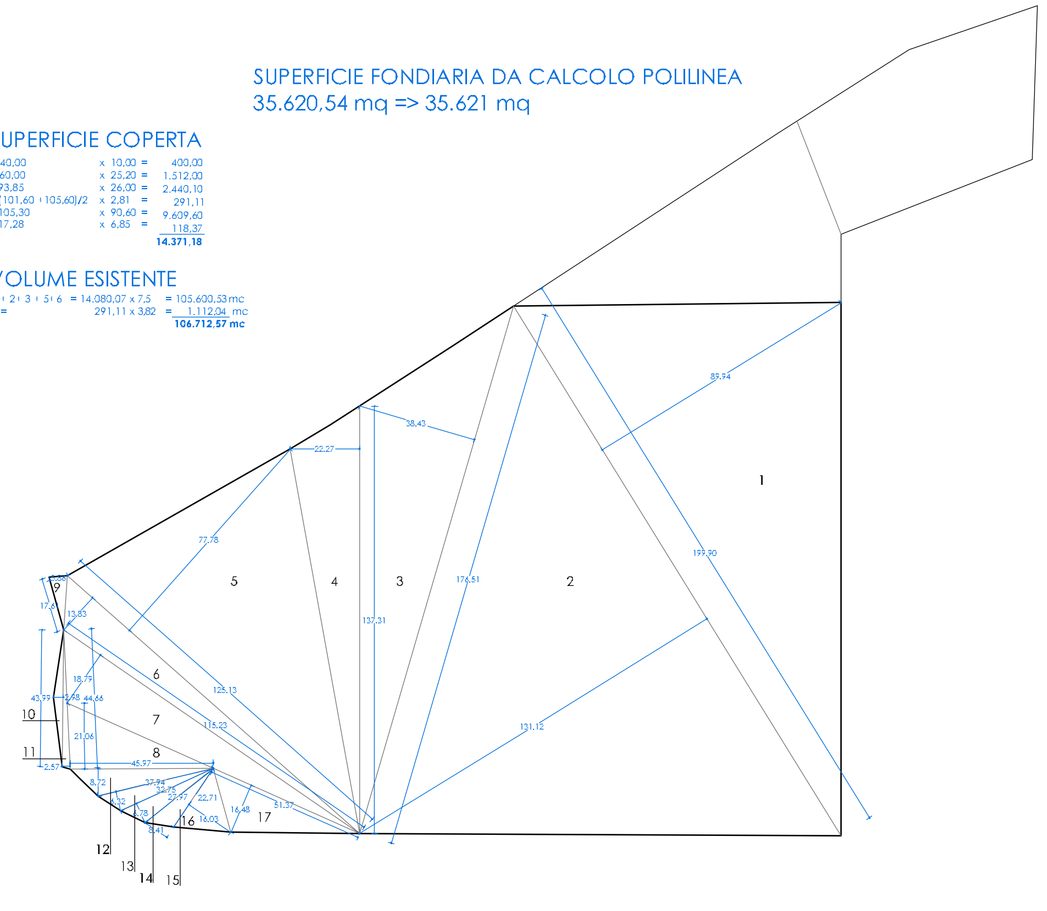

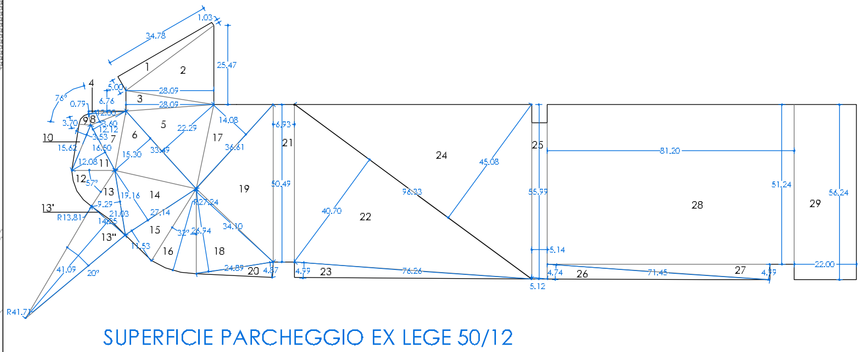

SUPERFICIE PARCHEGGIO EX LEGE 50/12
13.918,19 mq => 13.918 mq

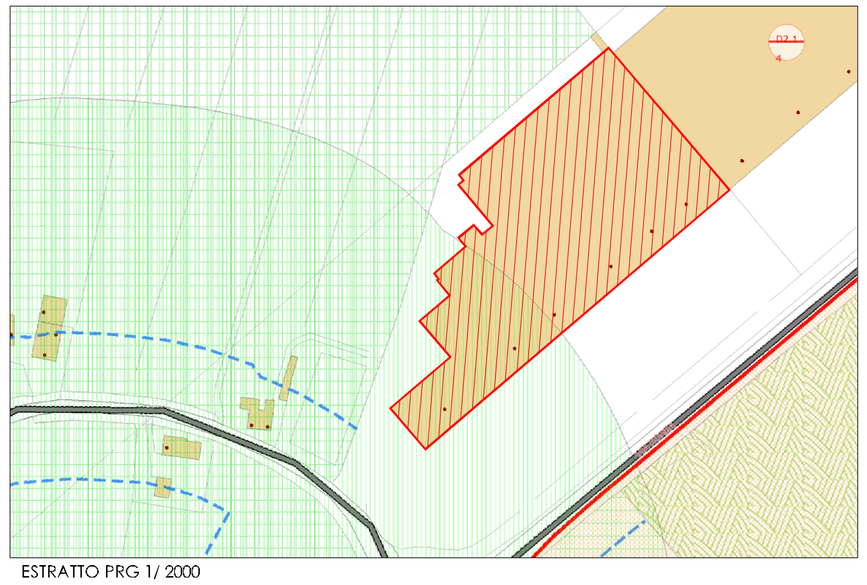

ESTRATTO PRG 1/ 2000

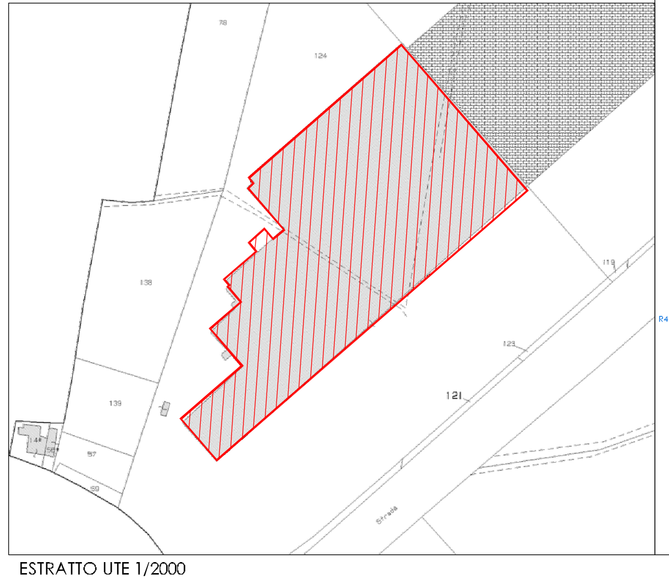

ESTRATTO UTE 1/2000