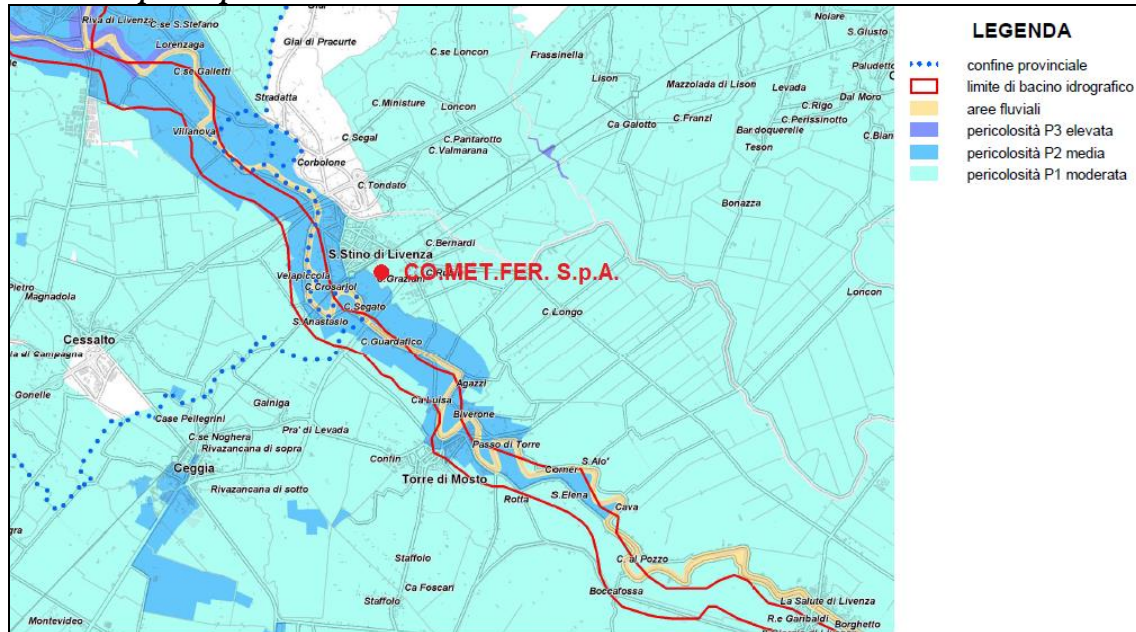
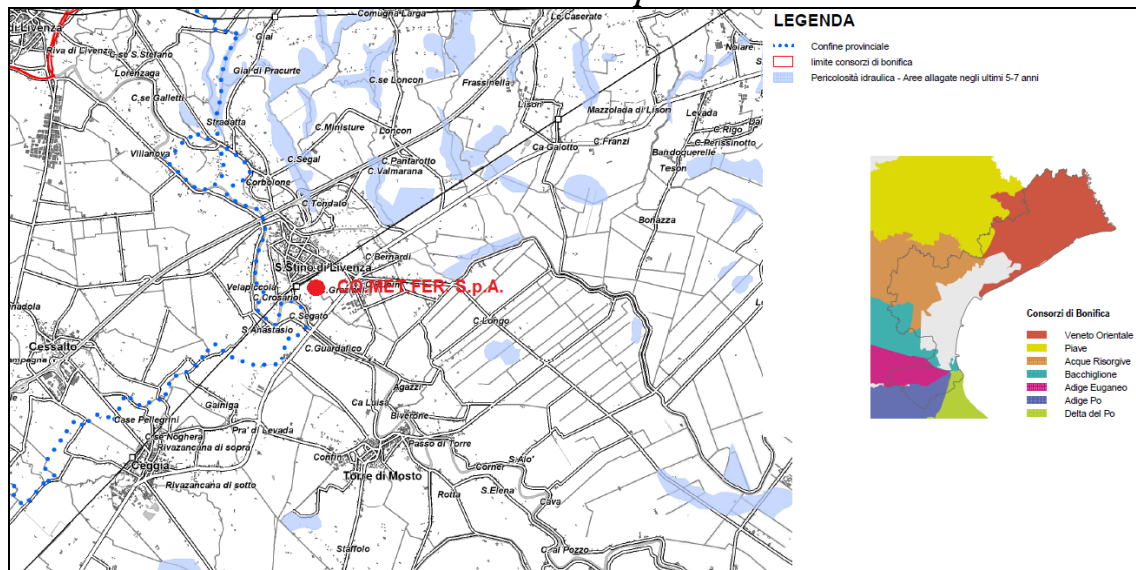


ESTRATTI CARTOGRAFICI P.T.G.M. – PIANO TERRITORIALE  
GENERALE METROPOLITANO

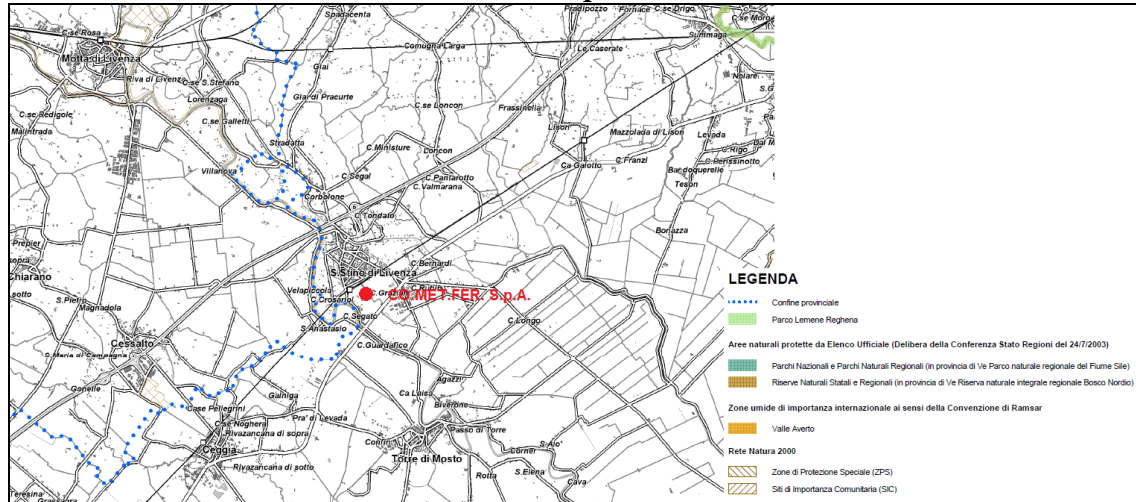
Tav. B – Sistema ambientale aree inondabili relative ai tratti terminali dei fiumi principali



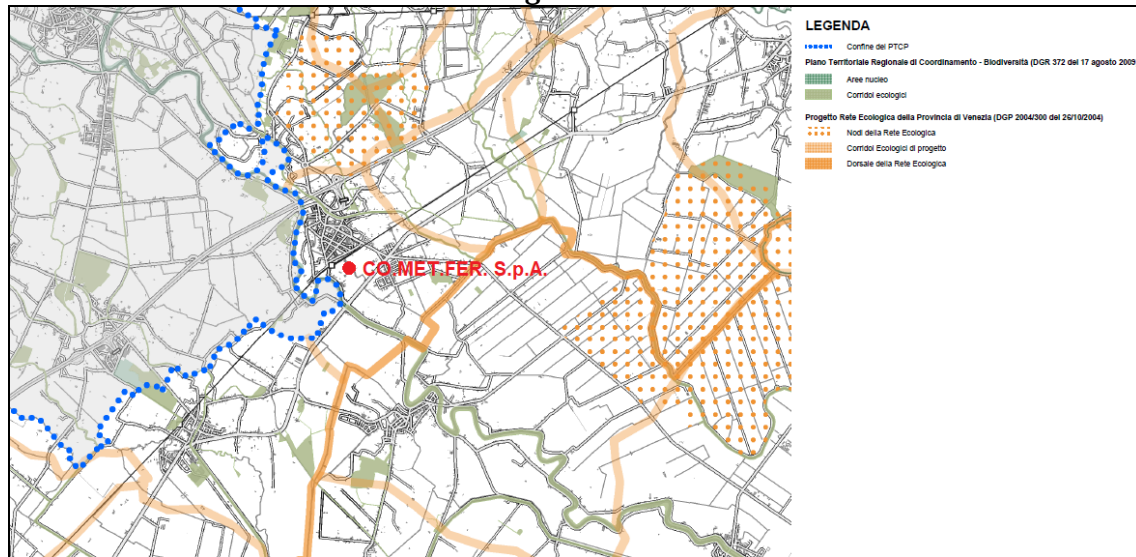
Tav. C – Sistema ambientale rischio idraulico per esondazione



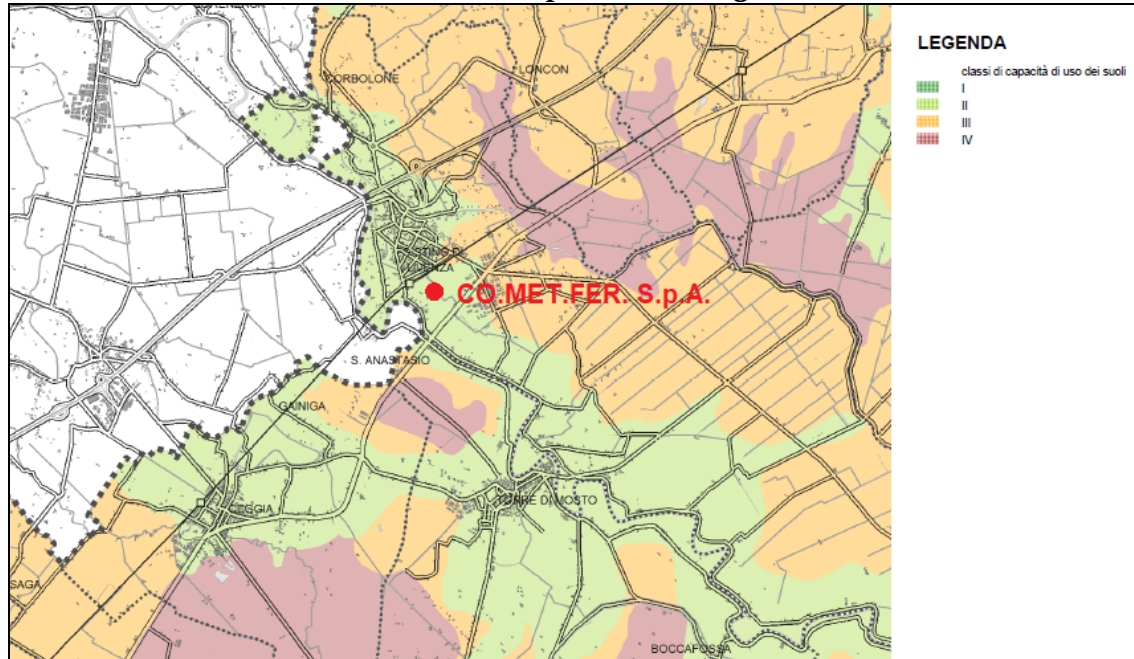
**Tav. E – Sistema ambientale aree naturali protette e rete natura 2000**



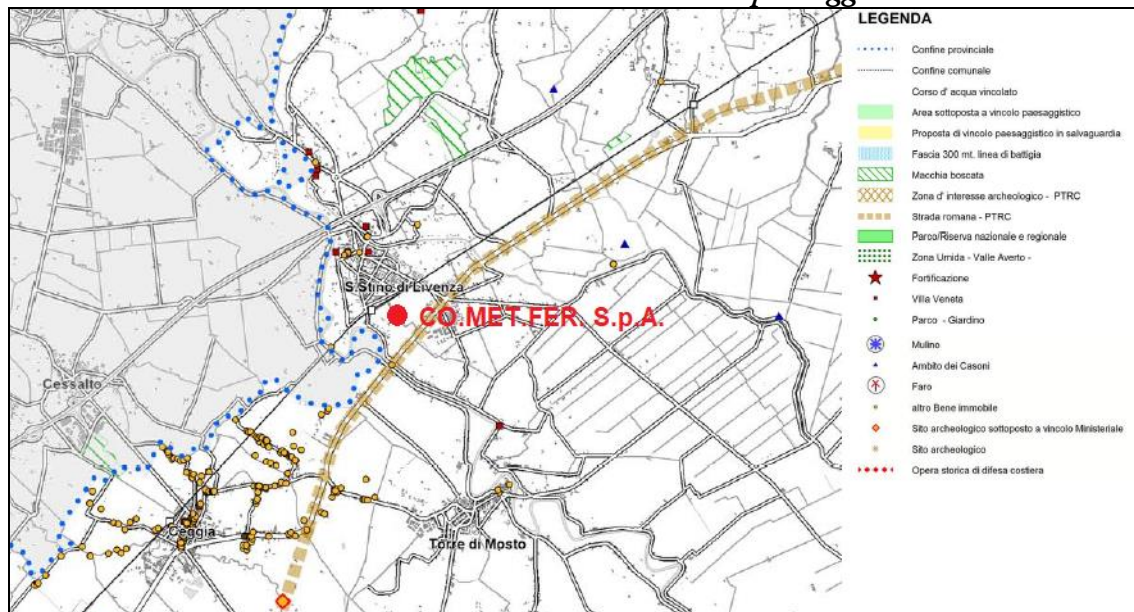
**Tav. F – Sistema ambientale rete ecologica**



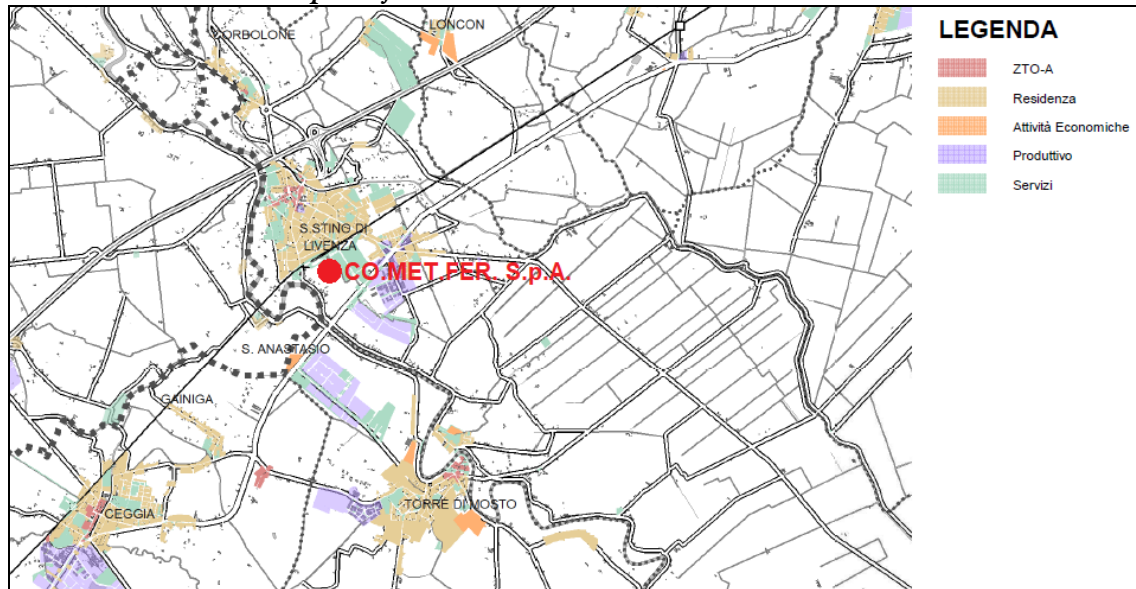
*Tav. G - Sistema del territorio rurale capacità d'uso agricolo dei suoli*



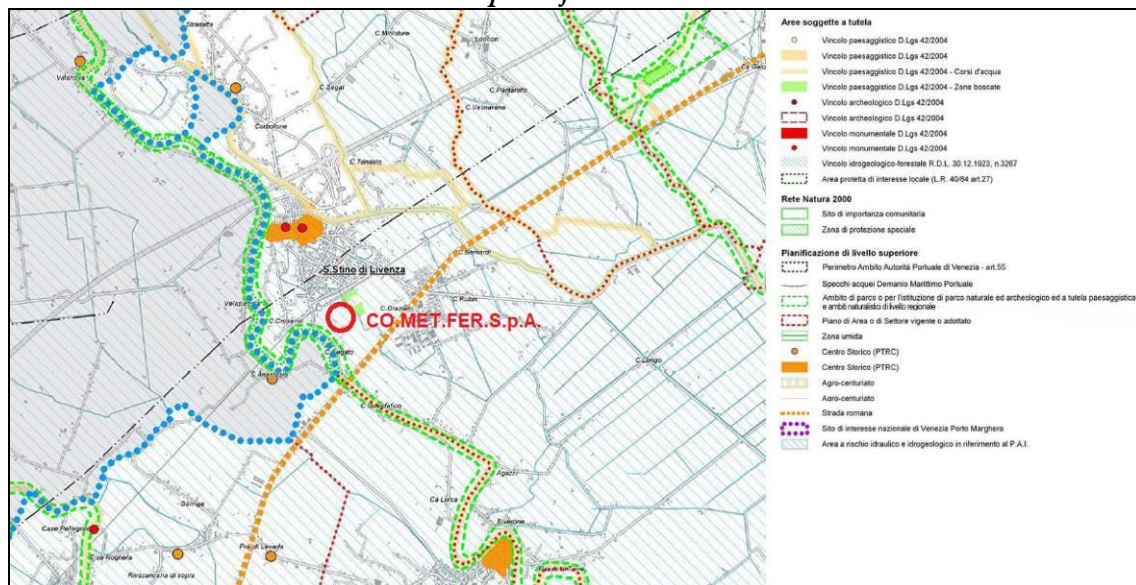
*Tav. I - Sistema insediativo storico beni culturali e del paesaggio*



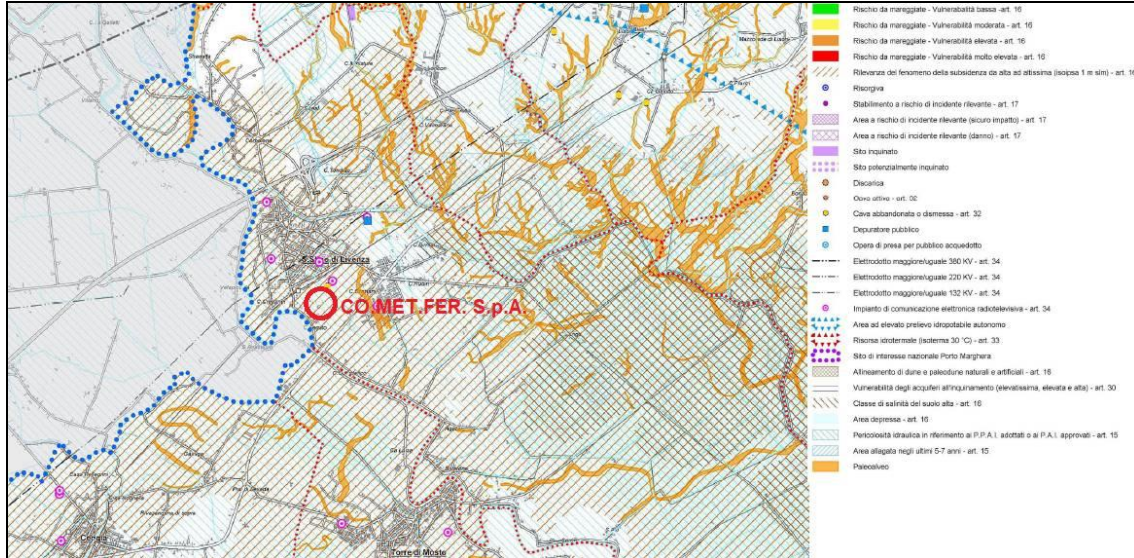
*Tav. M – Sintesi della pianificazione comunale*



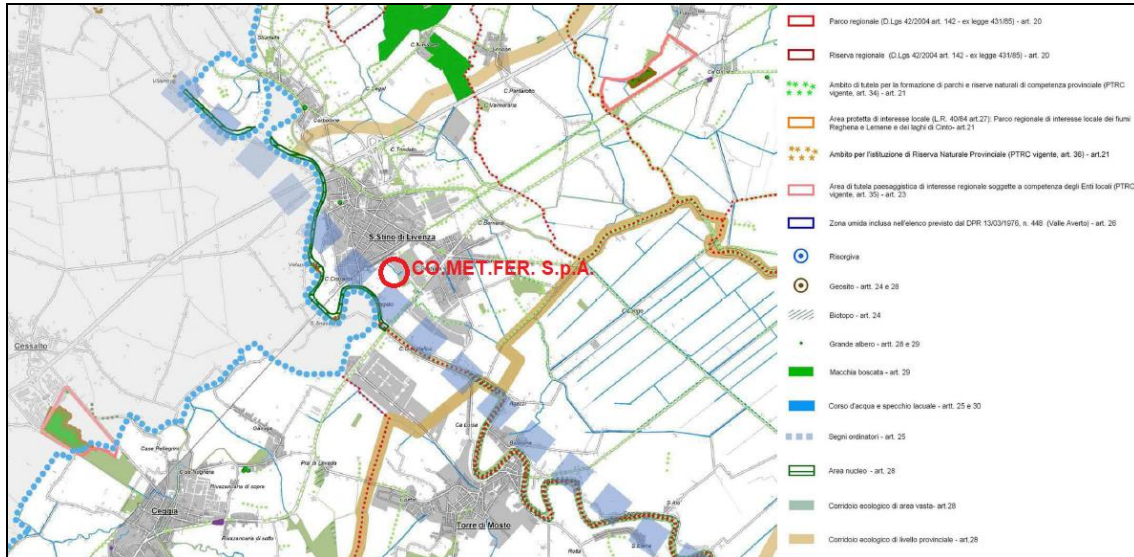
*Tav. 1-1 – Carta dei vincoli e della pianificazione territoriale*



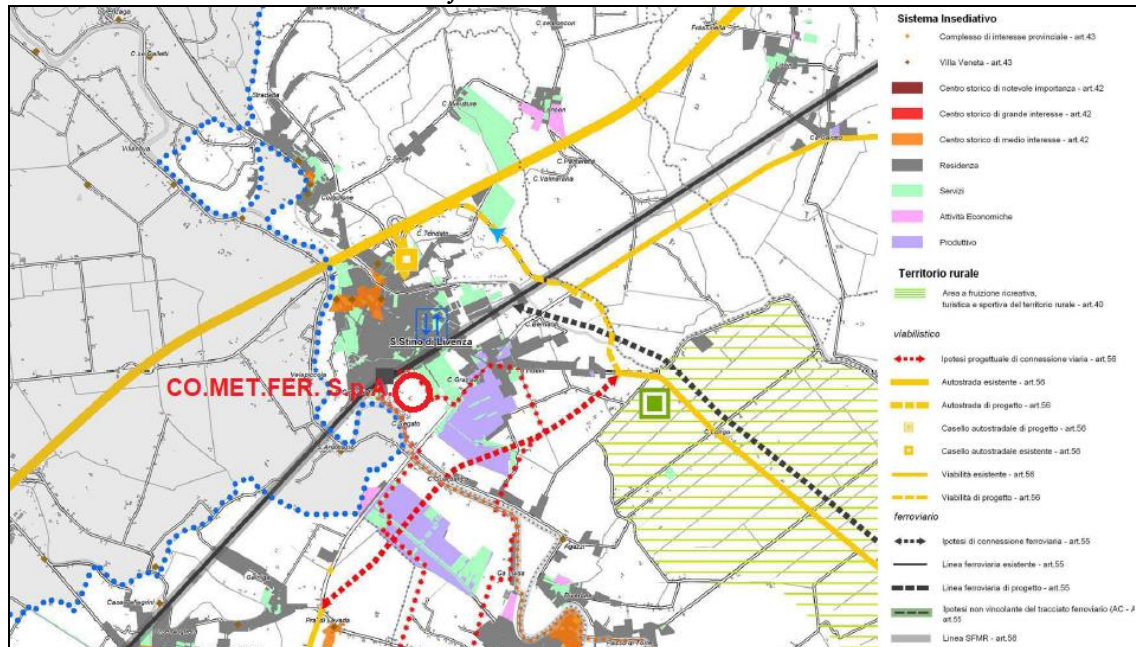
**Tav. 2-1 – Carta delle fragilità**



**Tav. 3-1 – Sistema ambientale**



**Tav. 4.1 – Sistema insediativo-infrastrutturale**



**Tav. 5-1 – Sistema del paesaggio**

